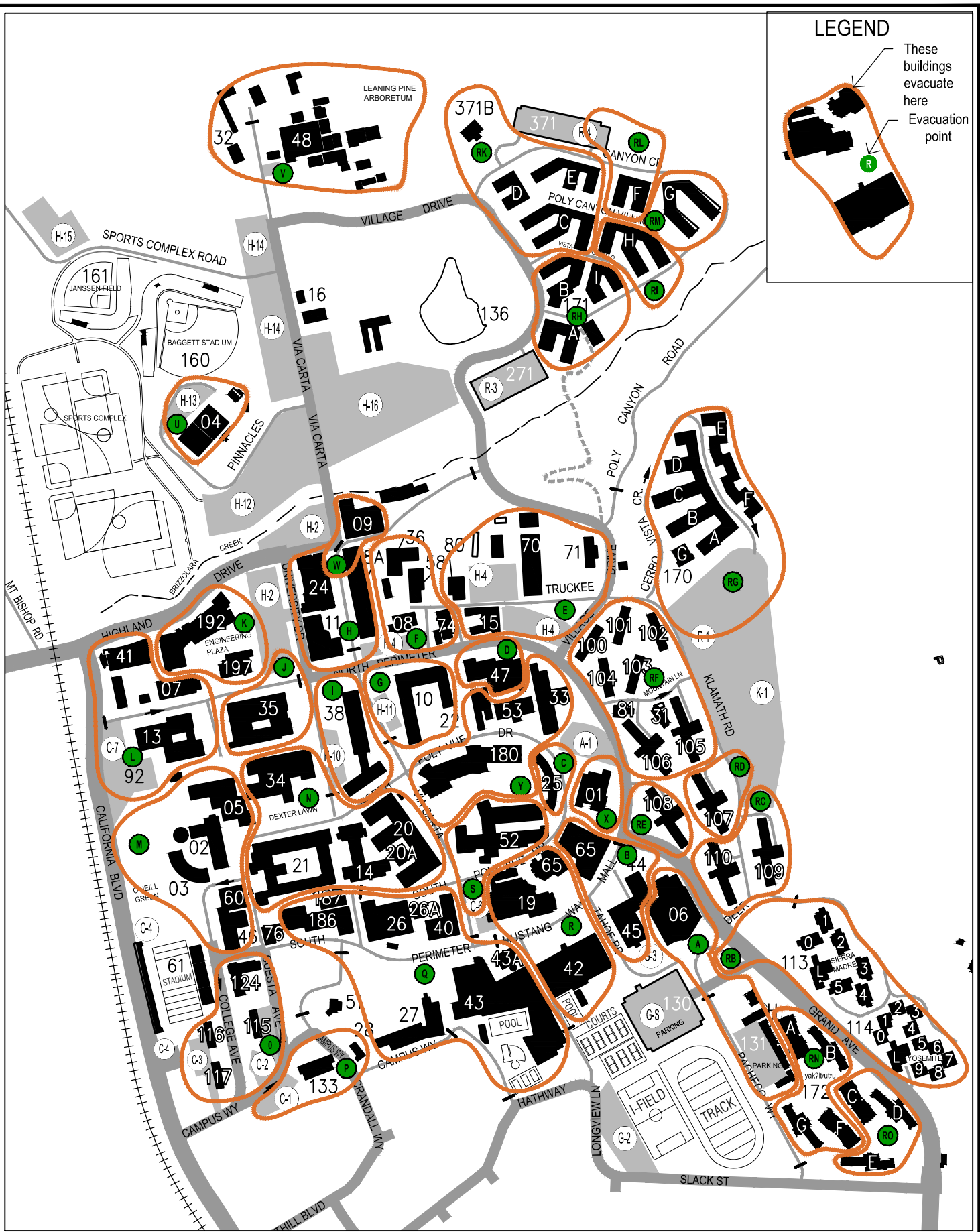
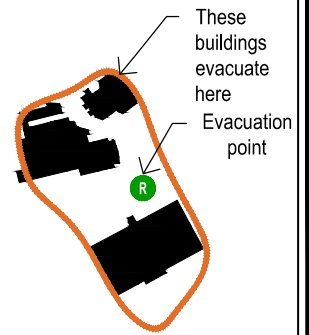


**LEGEND**



O:\Planroom\Database\map\Visitor Map\AutoCAD\Emergency\_PS.dwg

# CAL POLY

## Evacuation Points

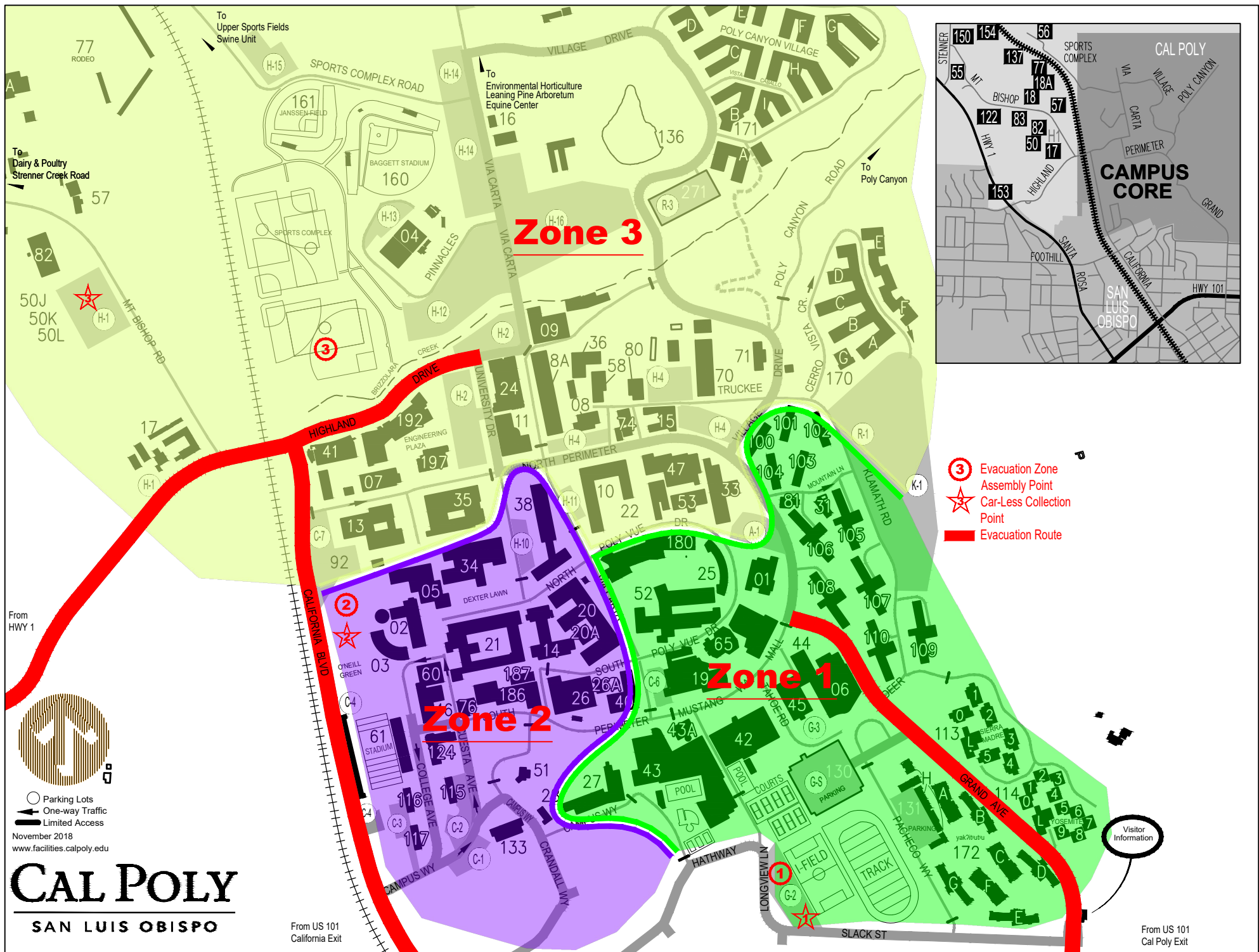
**SAN LUIS OBISPO**

Facility Services      Facilities Planning and Capital Projects

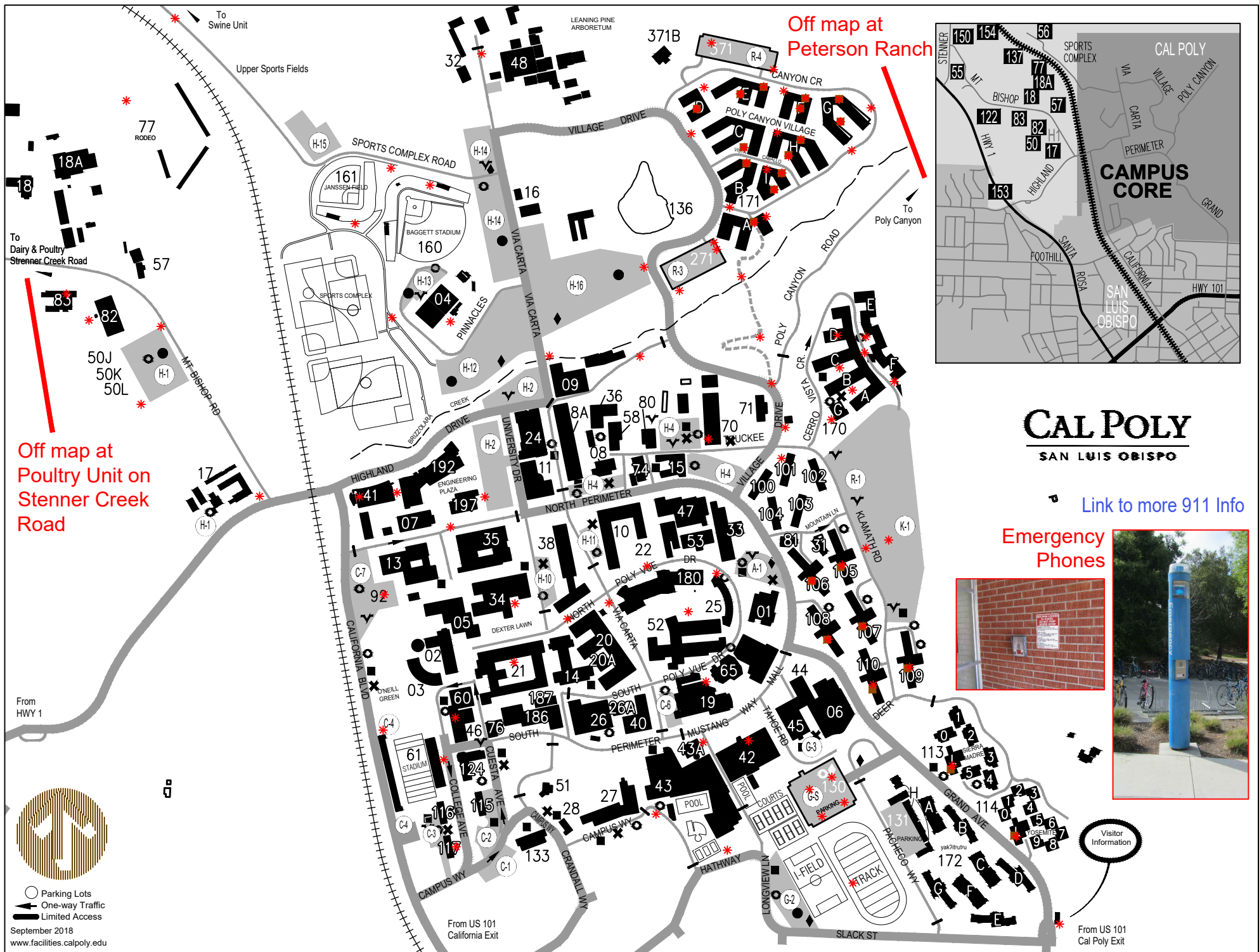
	DATE
6.11.2019	PLOT DATE
Emergency_PS.dwg	FILE
Evacuation Points	PS TAB
Peter Weber	PLOT BY



1"=600'



Campus Evacuation Map



Off map at Poultry Unit on Stenner Creek Road

Off map at Peterson Ranch

**CAL POLY**  
SAN LUIS OBISPO

[Link to more 911 Info](#)

**Emergency Phones**



Visitor Information

September 2018  
www.facilities.calpoly.edu

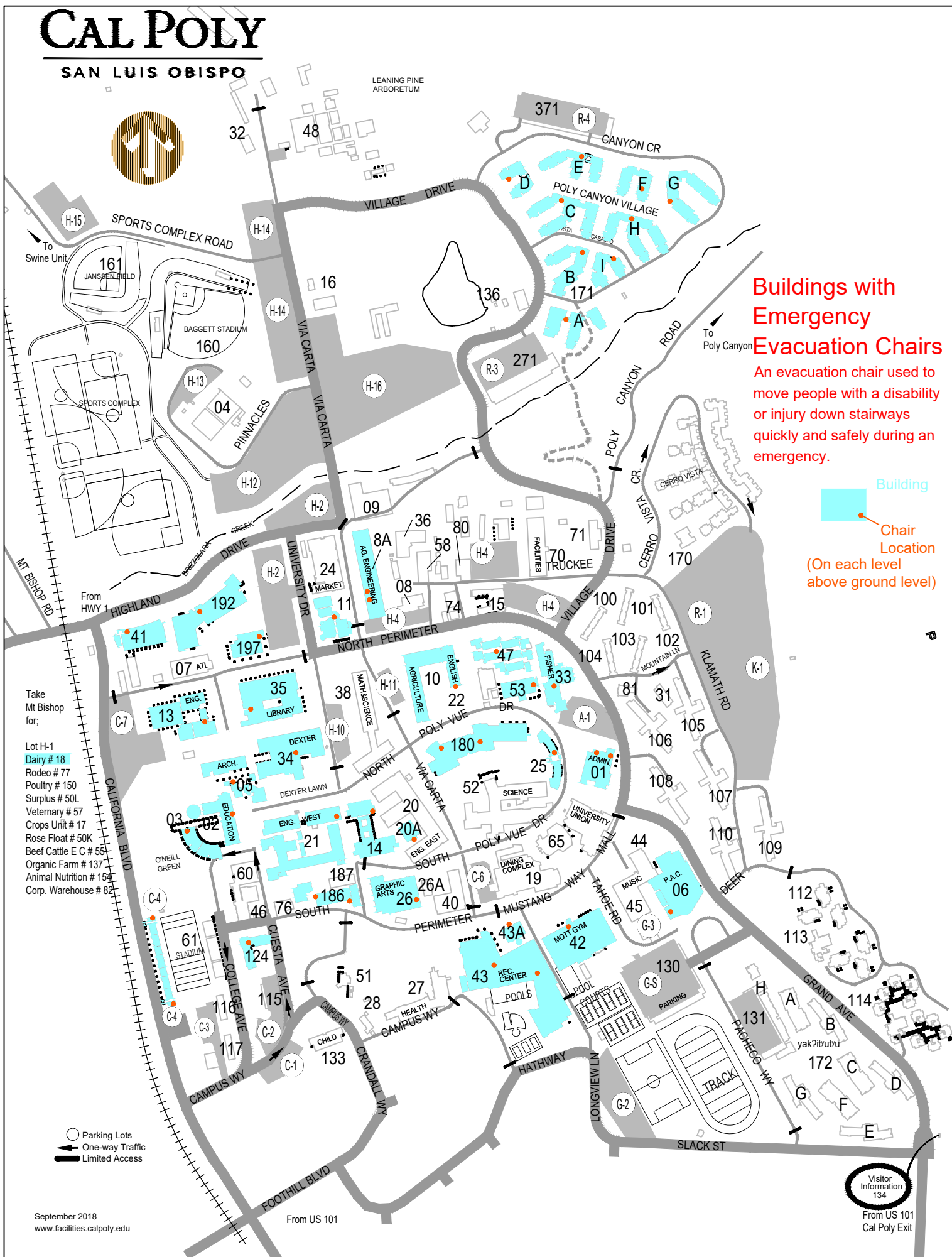


# CAL POLY

SAN LUIS OBISPO





LEANING PINE ARBORETUM






## Buildings with Emergency Evacuation Chairs

An evacuation chair used to move people with a disability or injury down stairways quickly and safely during an emergency.

**Building**  
  
**Chair Location**  
  
 (On each level above ground level)

Take Mt Bishop for:

- Lot H-1
- Dairy # 18
- Rodeo # 77
- Poultry # 150
- Surplus # 50L
- Veterinary # 57
- Crops Unit # 17
- Rose Float # 50K
- Beef Cattle E C # 55
- Organic Farm # 137
- Animal Nutrition # 154
- Corp. Warehouse # 82

-  Parking Lots
-  One-way Traffic
-  Limited Access